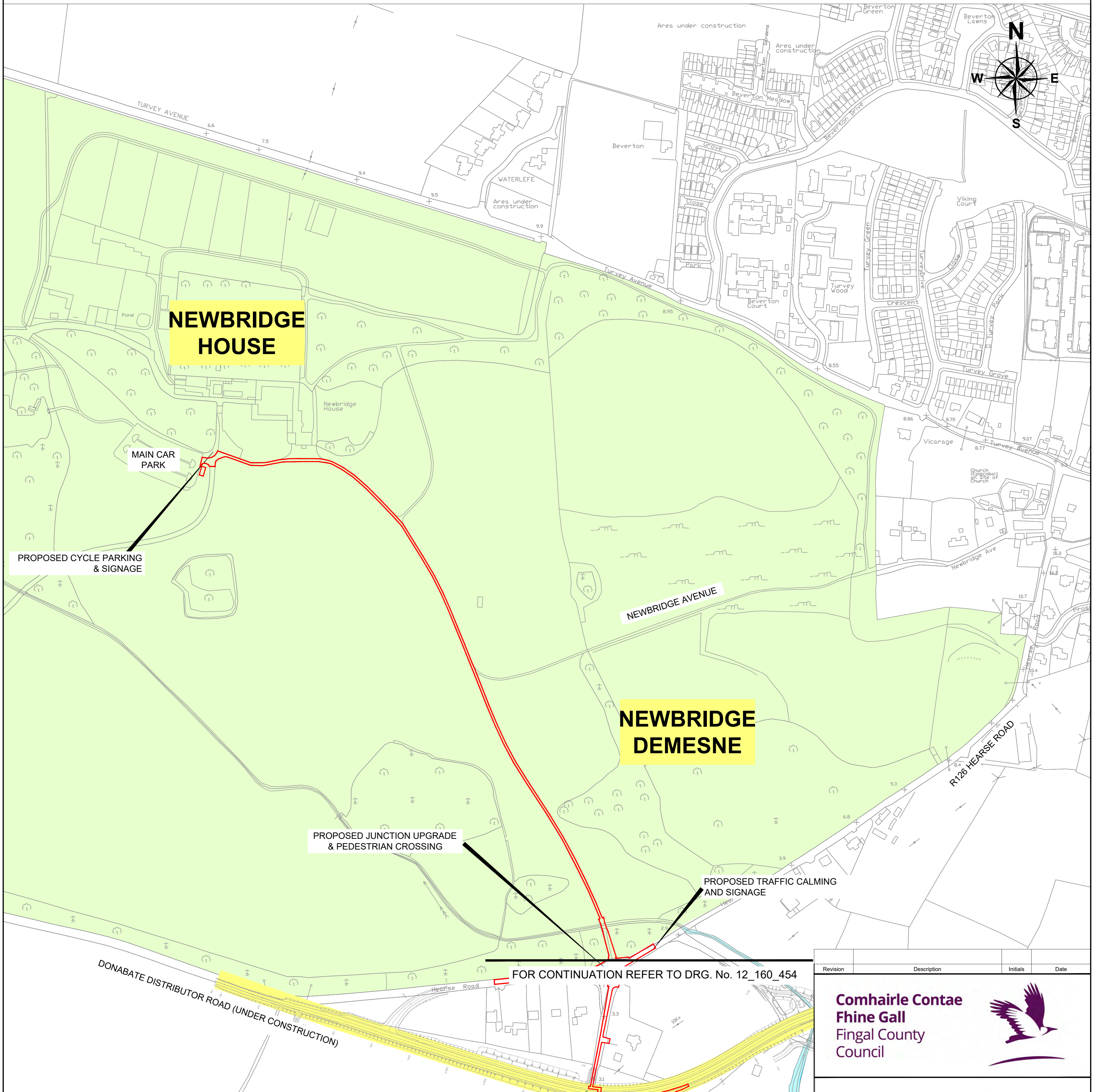




Broadmeadow Way Proposed Route - Sheet 4 of 4



FOR CONTINUATION REFER TO DRG. No. 12_160_454

Revision	Description	Initials	Date

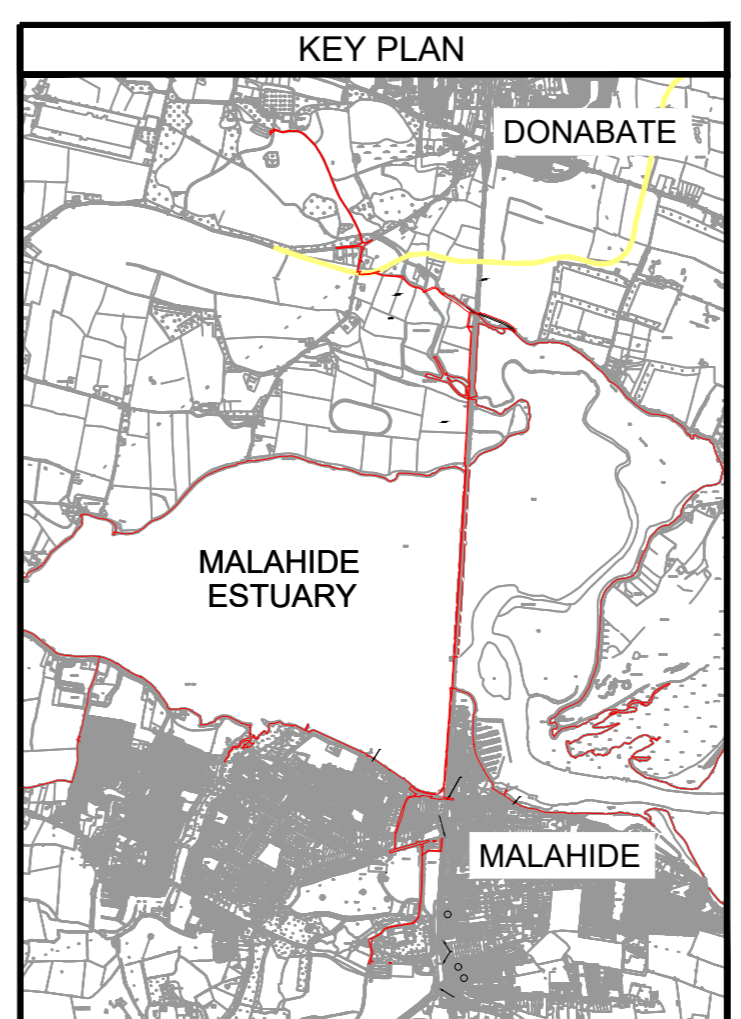
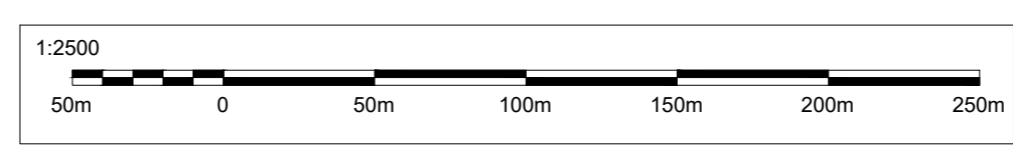
Comhairle Contae
 Fhine Gall
 Fingal County
 Council



An Roinn um Pleanáil agus
 Infrastruchtúr Straitéiseach
 Planning and Strategic
 Infrastructure Department

Clifton Scannell Emerson
 Associates

Client	Fingal County Council		
Project	Broadmeadow Way		
Dwg. Title	Site Location Map (Sheet 4 of 4)		
Drawn By	AMS	Date	May 2019
Checked by	PD	Scale	1:2500 @ A1
Dwg. Progress	PLANNING		
Dwg. No.	12_160_455		



Legend:

Proposed Development Area	
Malahide Demesne	
Newbridge Demesne	
Donabate Distributor Road (Under construction)	

